

HIW/21/37

Public Rights of Way Committee
1 July 2021

Public Path Orders

Report of the Chief Officer for Highways, Infrastructure Development and Waste

Please note that the following recommendation is subject to consideration and determination by the Committee before taking effect.

Recommendation: It is recommended that the report be noted.

1. Summary

Since the last Committee the following Public Path Orders have been made and confirmed under delegated powers. Plans are attached in the appendix to this report.

(a) Diversion Orders

- (i) Footpath No. 1, Lypstone Public Path Diversion & Definitive Map & Statement Modification Order 2019

(b) Creation Orders/Agreements

- (i) Bridleway No. 36, Cornwood Public Path Creation Agreement
- (ii) Footpath No. 21, Ermington Public Path Creation Agreement

(c) Extinguishment Orders

- (i) Footpath No. 3, Lypstone Public Path Extinguishment & Definitive Map & Statement Modification Order 2019
- (ii) Footpath No. 1, Crediton (Part) Public Path Extinguishment & Definitive Map and Statement Modification Order 2019

Meg Booth
Chief Officer for Highways, Infrastructure Development and Waste

Electoral Divisions: Exmouth; Bickleigh & Wembury; South Brent & Yealmpton; and Crediton

Local Government Act 1972: List of Background Papers

Contact for enquiries: Helen Clayton

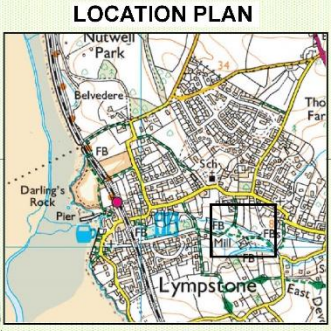
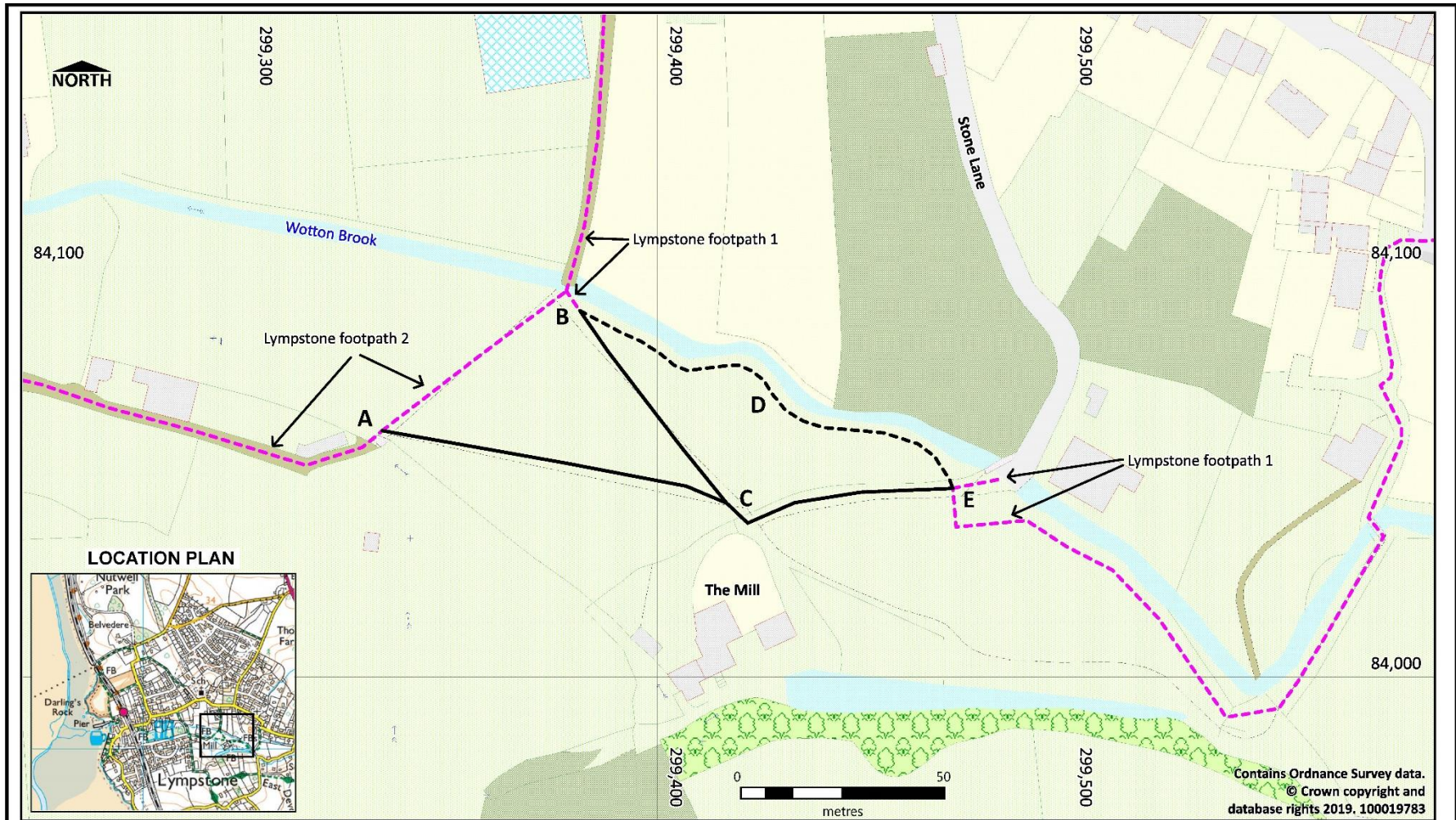
Room No: M8, Great Moor House

Tel No: 01392 383000

Background Paper	Date	File Ref.
------------------	------	-----------

None		
------	--	--

hc090621pra
sc/cr/Public Path Orders
02 210621



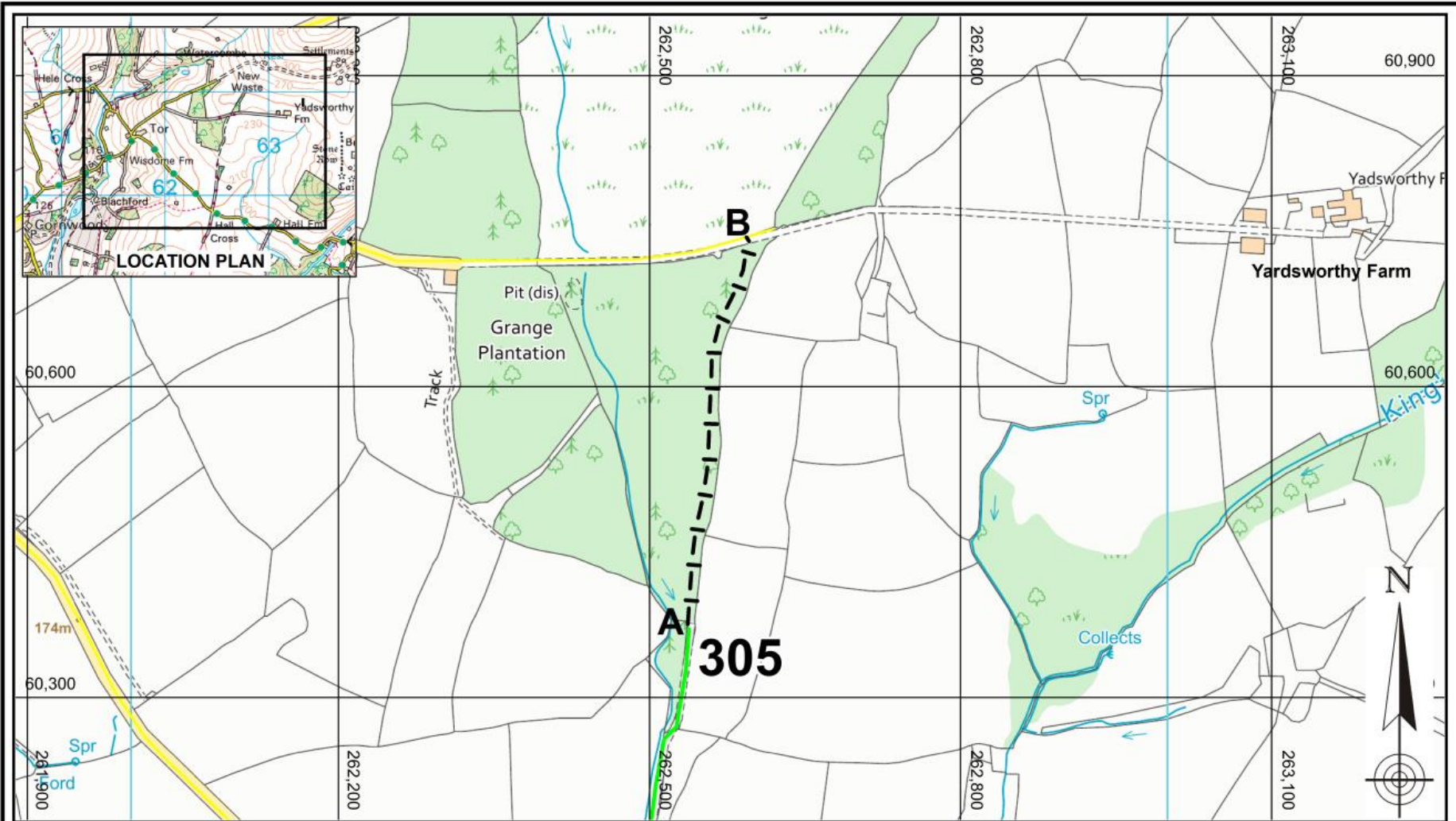
Map Ref **SX 994 840** Grid 100m

Contains Ordnance Survey data.
© Crown copyright and
database rights 2019. 100019783

DEVON COUNTY COUNCIL													
PUBLIC PATH DIVERSION AND DEFINITIVE MAP & STATEMENT MODIFICATION ORDER 2019 FOOTPATH NO. 1, LYMPSTONE & PUBLIC PATH EXTINGUISHMENT AND DEFINITIVE MAP & STATEMENT MODIFICATION ORDER 2019 FOOTPATH NO. 3, LYMPSTONE													
Notation	<table border="0"> <tr> <td>Lympstone Footpath 3</td> <td>To be extinguished A - C (approx 85 metres)</td> <td></td> </tr> <tr> <td>Lympstone Footpath 1 (part)</td> <td>To be extinguished B - C - E (approx 115 metres)</td> <td></td> </tr> <tr> <td>Lympstone Footpath 1 (part)</td> <td>To be created B - D - E (approx 110 metres)</td> <td></td> </tr> <tr> <td>Existing footpath</td> <td></td> <td></td> </tr> </table>	Lympstone Footpath 3	To be extinguished A - C (approx 85 metres)		Lympstone Footpath 1 (part)	To be extinguished B - C - E (approx 115 metres)		Lympstone Footpath 1 (part)	To be created B - D - E (approx 110 metres)		Existing footpath		
Lympstone Footpath 3	To be extinguished A - C (approx 85 metres)												
Lympstone Footpath 1 (part)	To be extinguished B - C - E (approx 115 metres)												
Lympstone Footpath 1 (part)	To be created B - D - E (approx 110 metres)												
Existing footpath													

drawing no. HCW/PROW/17/26
date Feb 18 (rev May 19)
scale 1:1250 at A4
drawn by BM for RS

Meg Booth
CHIEF OFFICER FOR
 HIGHWAYS INFRASTRUCTURE
 DEVELOPMENT AND WASTE



Map Ref **SX 625603**

Grid 300m

© Crown copyright and database rights 2019 OS 100019783

DEVON COUNTY COUNCIL
Highways Act 1980 Section 25
Public Path Creation Agreement - Bridleway No.36, Cornwood

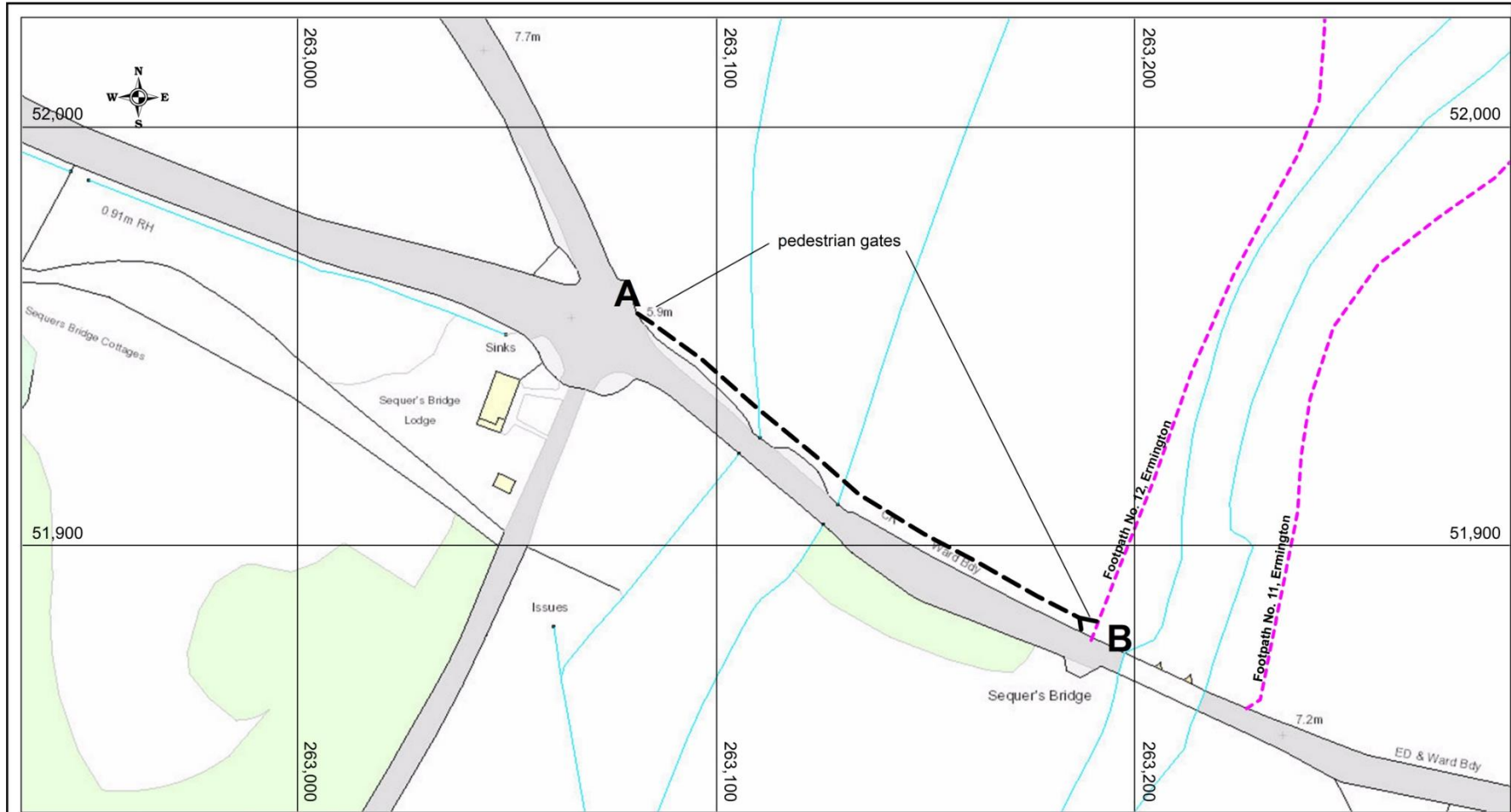
drawing no. HIW/PROW/19/19
date Nov 2019
scale 1:5000 at A4
drawn by ES

Meg Booth
CHIEF OFFICER FOR
HIGHWAYS INFRASTRUCTURE
DEVELOPMENT AND WASTE



Notation

Creation Bridleway No.36, Cornwood Approx 400 metres | - | - | - |
Existing Cat 12 No.305 —————



Grid ref SX 6351

100 metre grid

Contains Ordnance Survey data. © Crown copyright and database rights 2021. 100019783.

**PUBLIC PATH CREATION AGREEMENT
FOOTPATH NO. 21, ERMINGTON**

drawing number HIW/PROW/20/38
 date Nov 2020
 scale 1:1250
 drawn by HC

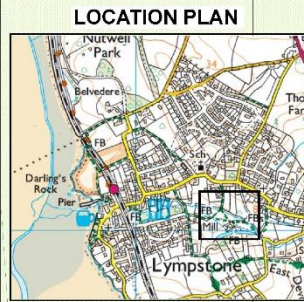
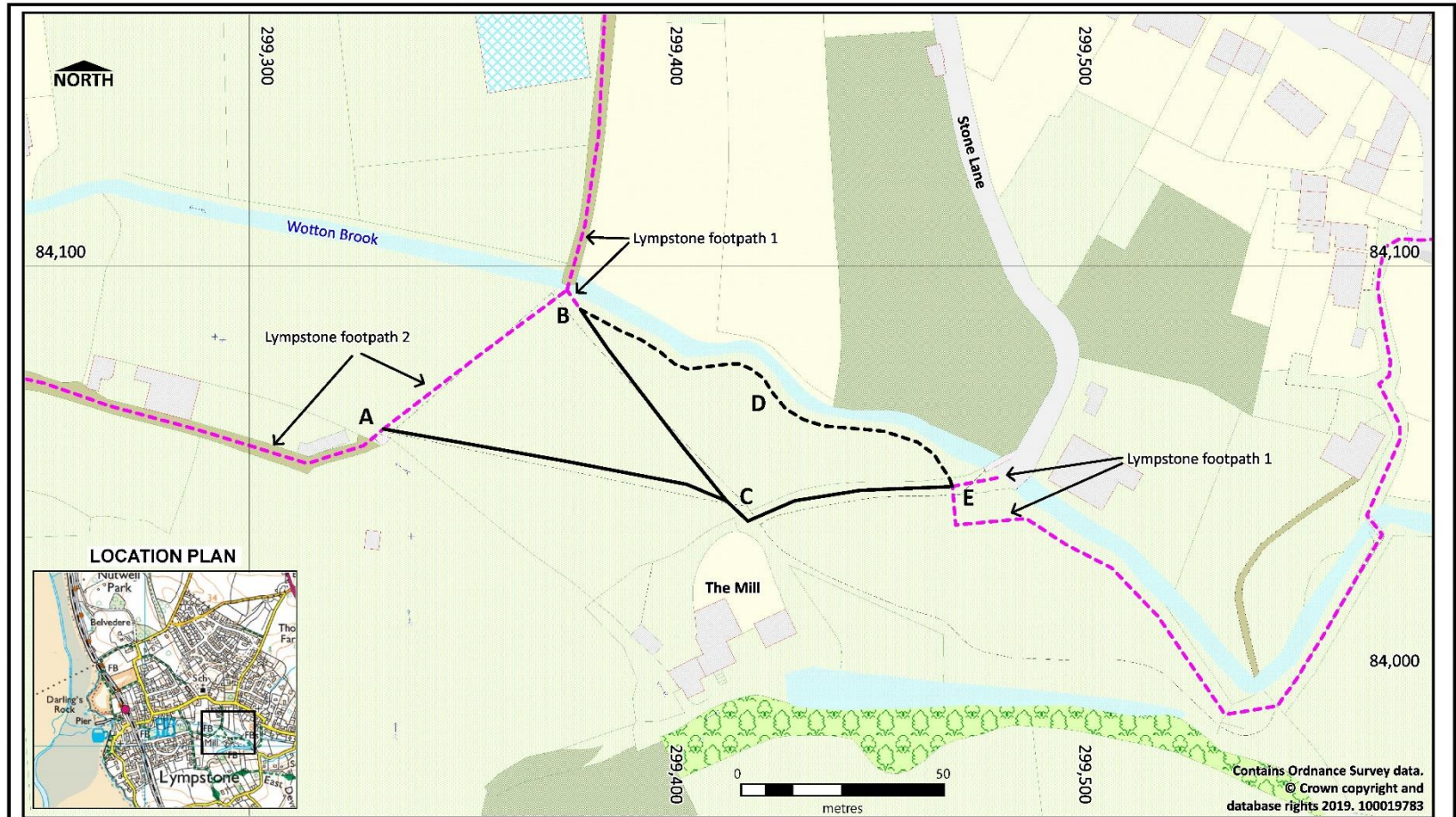
Notation

Footpath to be created A - B - - - -
 Existing public footpaths - - - -

Meg Booth

Chief Officer Highways Infrastructure Development & Waste





Map Ref **SX 994 840** Grid 100m

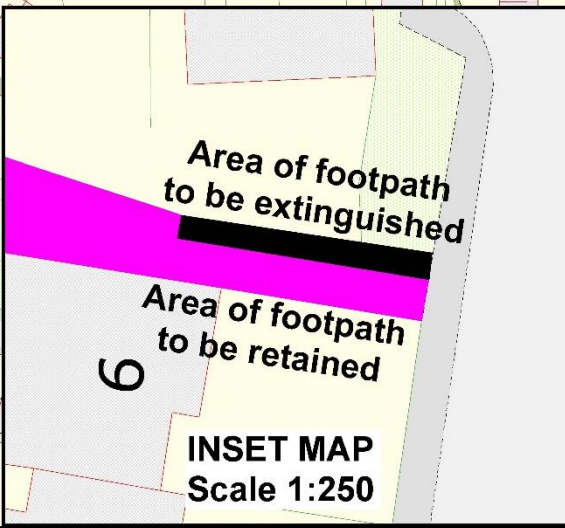
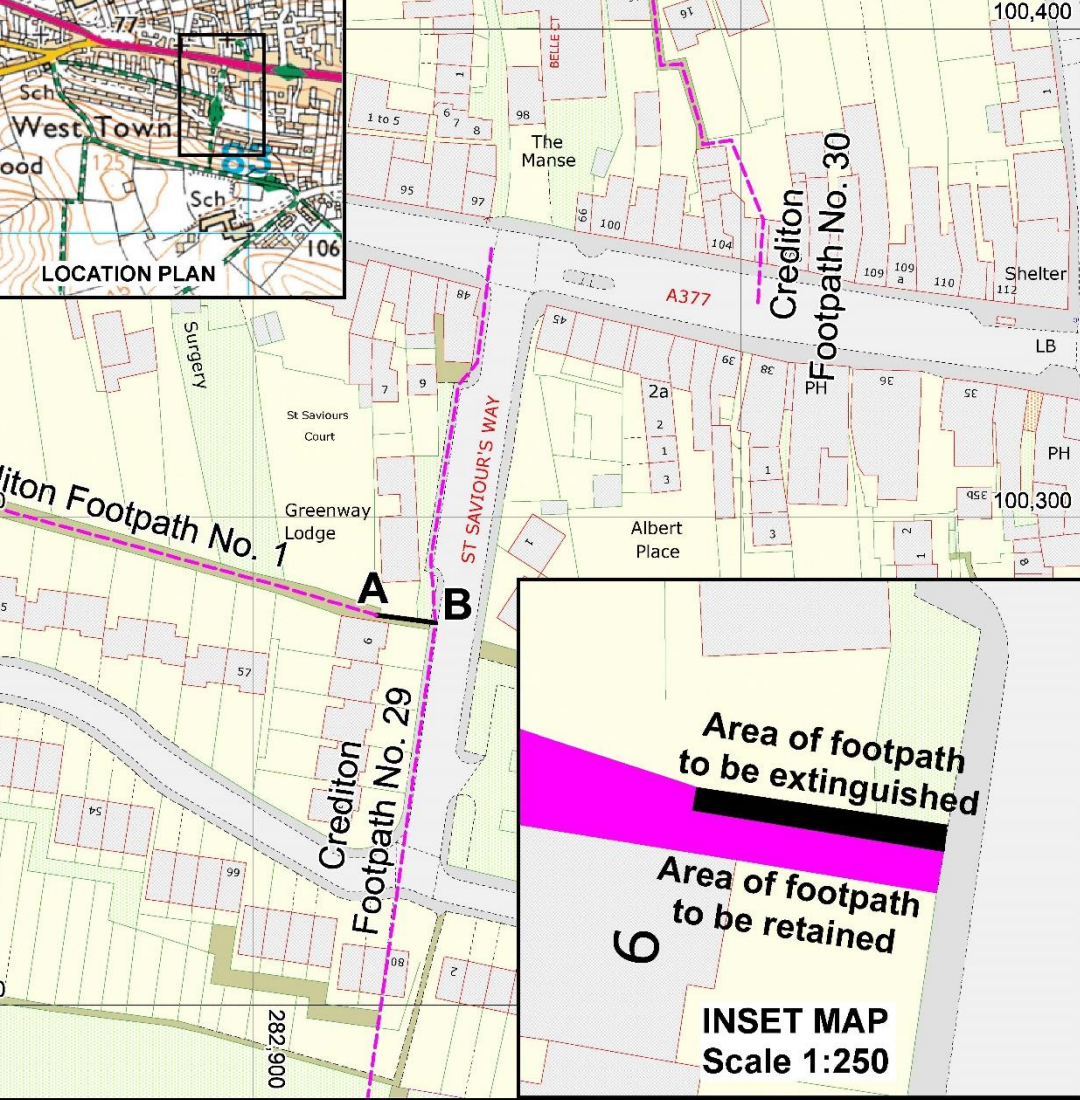
Contains Ordnance Survey data.
© Crown copyright and
database rights 2019. 100019783

DEVON COUNTY COUNCIL
PUBLIC PATH DIVERSION AND DEFINITIVE MAP & STATEMENT MODIFICATION ORDER 2019 FOOTPATH NO. 1, LYMPSTONE &
PUBLIC PATH EXTINGUISHMENT AND DEFINITIVE MAP & STATEMENT MODIFICATION ORDER 2019
FOOTPATH NO. 3, LYMPSTONE

Notation	
Lympstone Footpath 3	To be extinguished A - C (approx 85 metres)
Lympstone Footpath 1 (part)	To be extinguished B - C - E (approx 115 metres)
Lympstone Footpath 1 (part)	To be created B - D - E (approx 110 metres)
Existing footpath	






drawing no. HCW/PROW/17/26
date Feb 18 (rev May 19)
scale 1:1250 at A4
drawn by BM for RS

Meg Booth
 CHIEF OFFICER FOR
 HIGHWAYS INFRASTRUCTURE
 DEVELOPMENT AND WASTE



of SS 8200 Grid 100m © Crown copyright and database rights 2019 OS 100019783

**DEVON COUNTY COUNCIL
PUBLIC PATH EXTINGUISHMENT AND DEFINITIVE MAP & STATEMENT
MODIFICATION ORDER 2019 FOOTPATH No. 1, CREDITON (PART)**

-  Existing public footpaths
-  To be extinguished
-  A - B (extinguishment of width only for approx 10 metres)
-  Area of footpath to be extinguished
-  Area of footpath to be retained

drawing no. HIW/PROW/18/041
date July 2018
scale 1:1250 at A4
drawn by SCG

Meg Booth 
 CHIEF OFFICER FOR HIGHWAYS
 INFRASTRUCTURE DEVELOPMENT AND WASTE